

# Hornsea Project Three Offshore Wind Farm

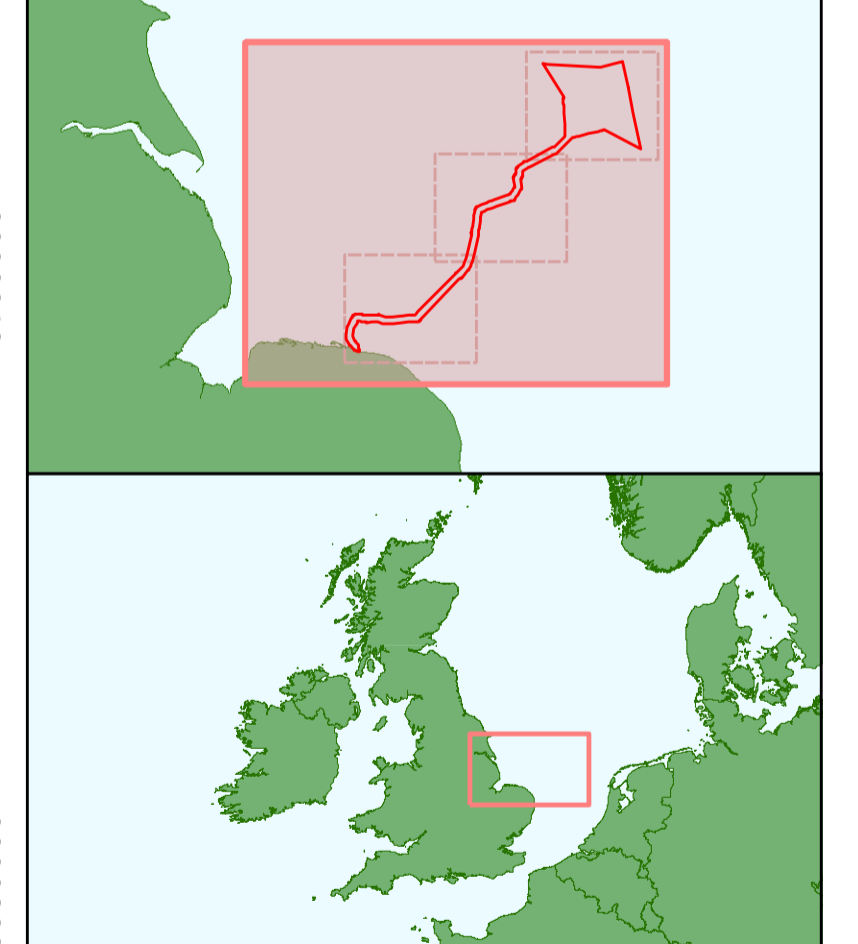
## Historic Environment Plan Index Sheet

APP Regulations Reference: 52(m) Application Document Number: A2.8.1

- Hornsea Project Three**
- Order Limits (offshore)
  - Limit of Deviation (excluding temporary construction area)
- Wrecks & Obstruction\***
- K Wrecks & Obstruction (UKHO)
  - K Wreck (Geophysical survey)
- Historic England Records\*\***
- NHRE Monument location
- Archaeological Contacts**
- ◇ High
  - ◇ Medium
  - ◇ Low
  - Archaeological exclusion zone within the order limits (NOT SHOWN TO SCALE)
  - Temporary Archaeological exclusion zone within the order limits (NOT SHOWN TO SCALE)

Note: \*Wrecks & \*\*NHRE Monument location within inter-tidal area may appear to lie onshore due to the scale of base map as well as the size of symbol used to represent wrecks & NHRE Monument location. Please note that symbols used to represent wrecks & NHRE Monument location are NOT shown to scale.

Source:  
Agreement For Lease © Crown Copyright 2019, all rights reserved  
© Crown Copyright and database right 2019 Ordnance Survey 100031673  
© Crown Copyright, 2019. All rights reserved. License No. EX001-400028012  
Archaeological contacts information: IFS, 1952 Marine, 2017  
Contents data from Geophysical Survey, Clinton GFI, Bbby GFI, ECR, Fugro GFI, 2016, 2017

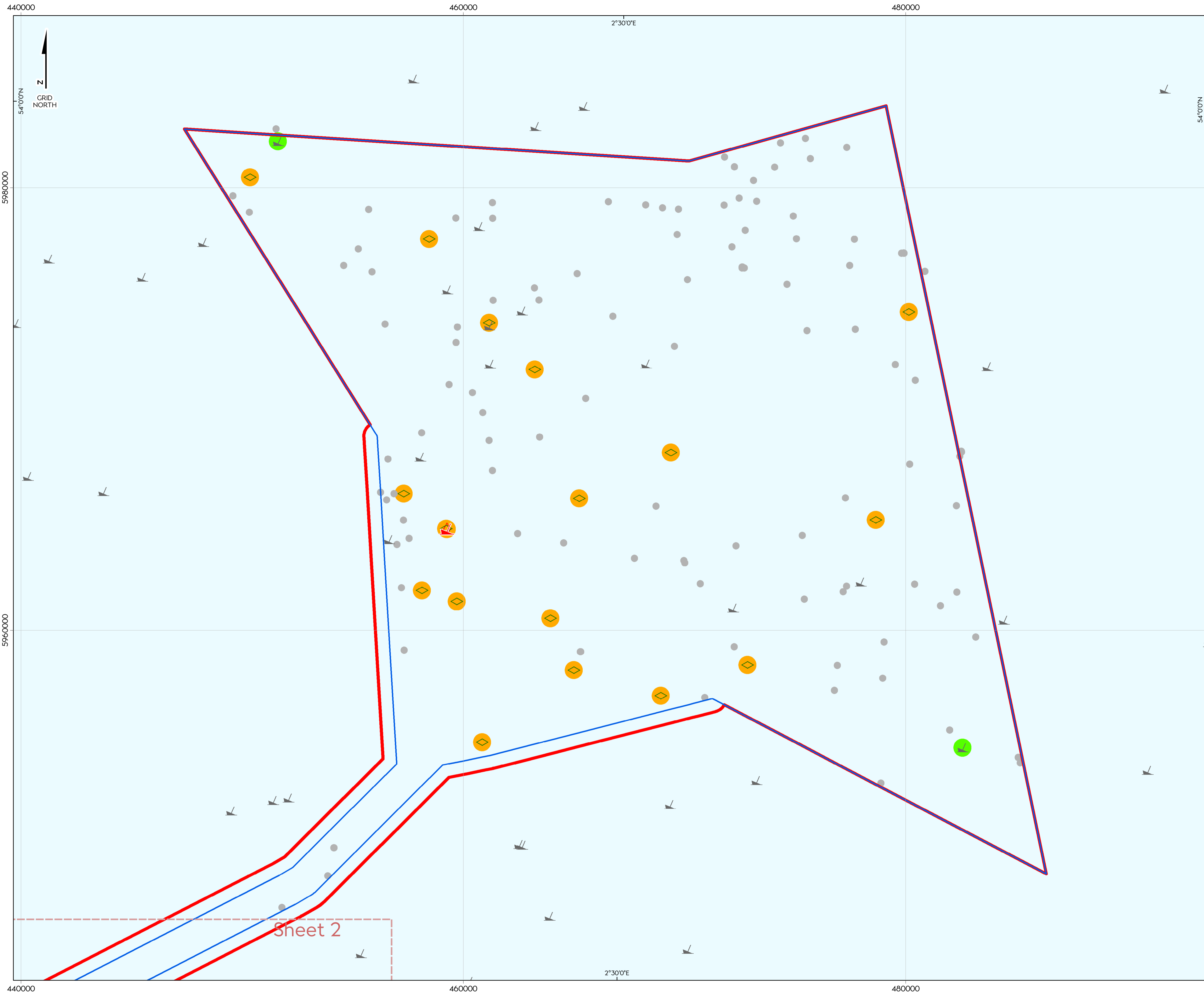


Coordinate system: ETRS 1989 UTM Zone 31N  
Vertical reference: LAT  
Scale @ A1: 1:250000

REV	REMARK	DATE
00	First Issue	May 2018
01	Second Issue	March 2019
---	---	---
---	---	---
---	---	---

Hornsea Project Three Offshore Wind Farm  
APP Regulations Reference: 52(m)  
Application Document Number: A2.8.1  
Document no: HDW03APP07  
Created by: XAMU  
Checked by: FELBU  
Approved by: ANGLU





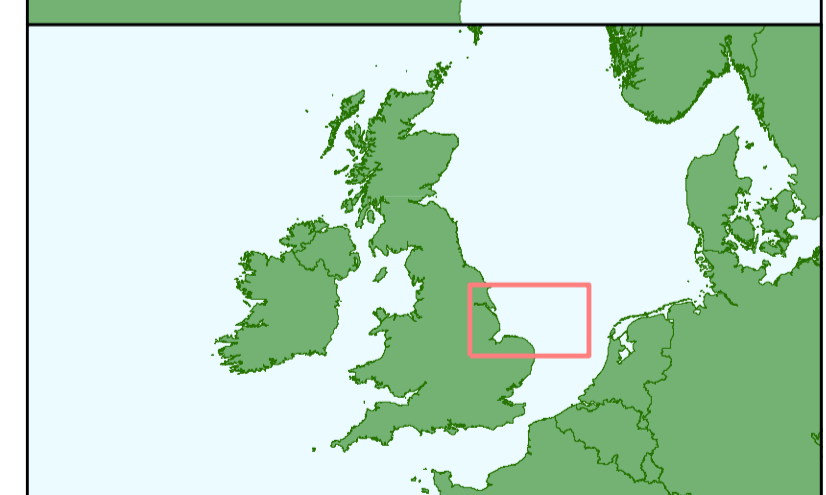
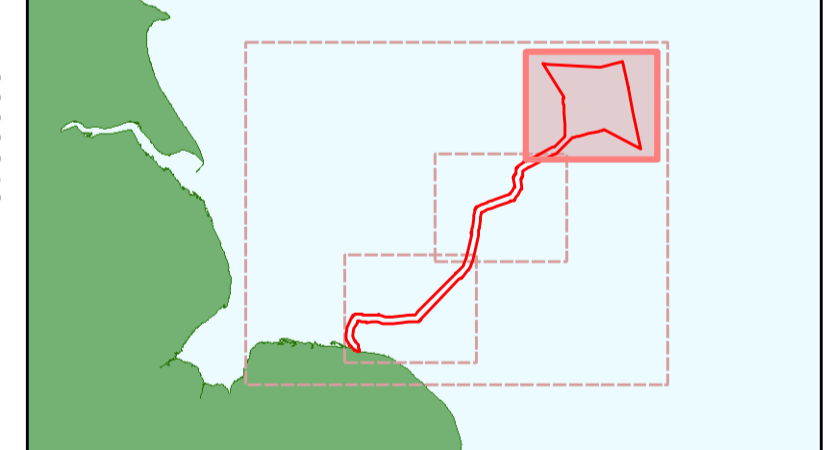
# Hornsea Project Three Offshore Wind Farm Historic Environment Plan Sheet 1

APP Regulations Reference: 52(m) Application Document Number: A2.8.1

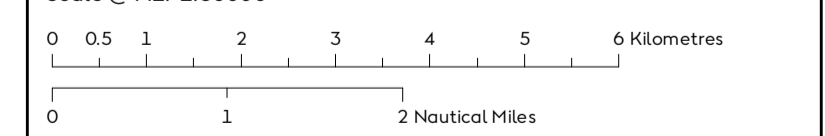
- Hornsea Project Three**
- Order Limits (offshore)
  - Limit of Deviation (excluding temporary construction area)
- Wrecks & Obstruction\***
- Wrecks & Obstruction (UKHO)
  - Wreck (Geophysical survey)
- Archaeological Contacts**
- High
  - Medium
  - Low
  - Archaeological exclusion zone within the order limits (NOT SHOWN TO SCALE)
  - Temporary Archaeological exclusion zone within the order limits (NOT SHOWN TO SCALE)

Note: \*Wrecks & \*\*NHRE Monument location within inter-tidal area may appear to lie onshore due to the scale of base map as well as the size of symbol used to represent wrecks & NHRE Monument location. Please note that symbols used to represent wrecks & NHRE Monument location are NOT shown to scale.

Source:  
Agreement For Lease © Crown Copyright 2019, all rights reserved  
© Crown Copyright and database right, 2019 Ordnance Survey 1000316173  
© Crown Copyright, 2019. All rights reserved. License No. EX001-4000020012  
Archaeological contacts interpretation: IFS, 1952; Marine, 2017  
Contents data from: Geophysical Survey, Clinton GPS, Bbby GPS, Fugro GPS, 2016, 2017



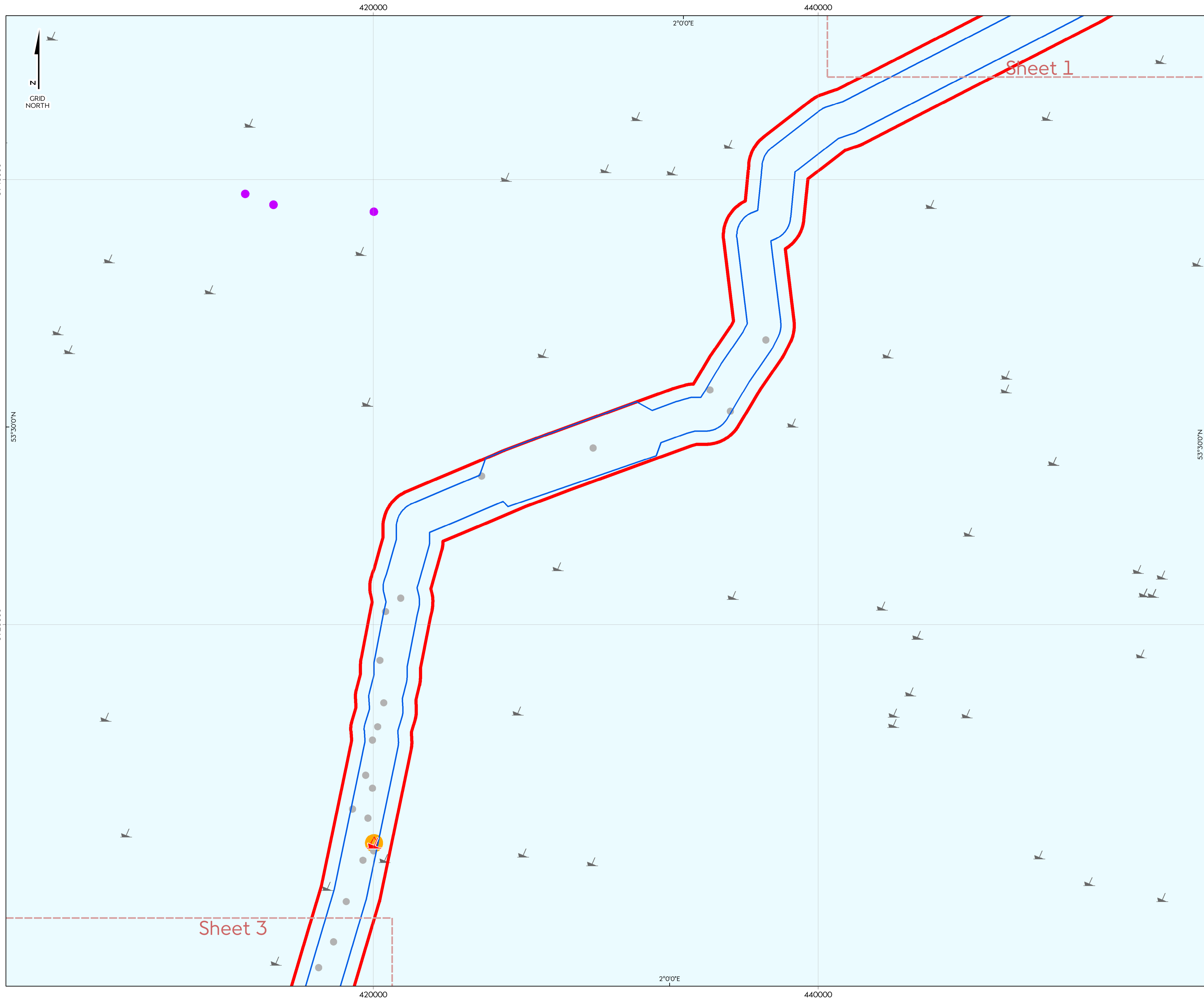
Coordinate system: ETRS 1989 UTM Zone 31N  
Vertical reference: LAT  
Scale @ A1: 1:80000



REV	REMARK	DATE
00	First Issue	May 2018
01	Second Issue	March 2019
...	...	...
...	...	...
...	...	...

Hornsea Project Three Offshore Wind Farm  
APP Regulations Reference: 52(m)  
Application Document Number: A2.8.1  
Document no: HOWD5APP07  
Created by: XAMJ  
Checked by: FELBE  
Approved by: ANGLY





# Hornsea Project Three Offshore Wind Farm Historic Environment Plan Sheet 2

APP Regulations Reference: 52(m) Application Document Number: A2.8.1

## Hornsea Project Three

- ▭ Order Limits (offshore)
- ▭ Limit of Deviation (excluding temporary construction area)

## Wrecks & Obstruction\*

- Wrecks & Obstruction (UKHO)
- Wreck (Geophysical survey)

## Historic England Records\*\*

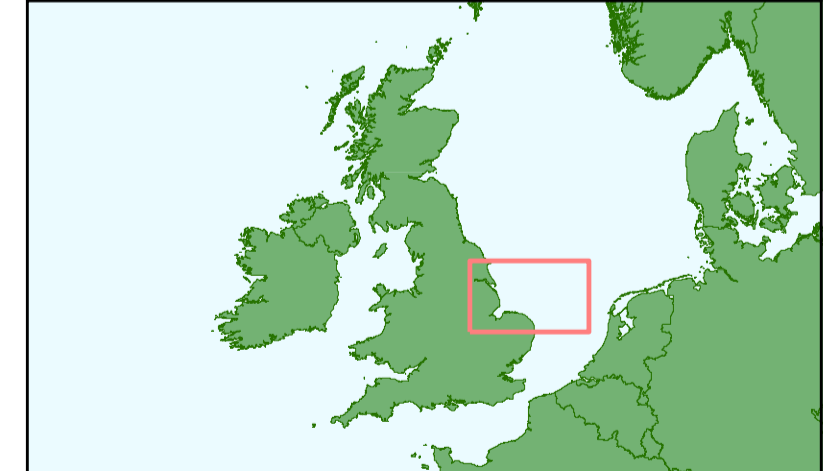
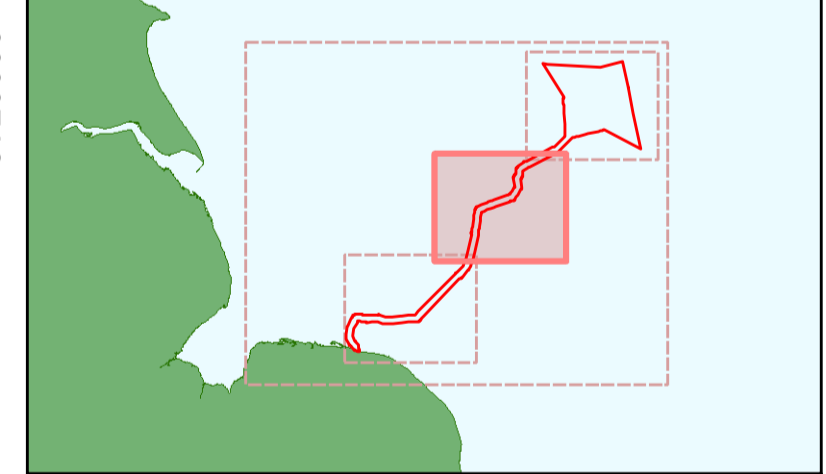
- NHRE Monument location

## Archaeological Contacts

- ◇ High
- Low
- Archaeological exclusion zone within the order limits (NOT SHOWN TO SCALE)

Note: \*Wrecks & \*\*NHRE Monument location within inter-tidal area may appear to lie onshore due to the scale of base map as well as the size of symbol used to represent wrecks & NHRE Monument Location. Please note that symbols used to represent wrecks & NHRE Monument location are NOT shown to scale.


Source:  
Agreement For Lease © Crown Copyright 2019, all rights reserved  
© Crown copyright and database right, 2019 Ordnance Survey 100031673  
© Crown Copyright, 2019. All rights reserved. License No. E0001-4000020012  
Archaeological contacts interpretation: IFS, 1952 Marine, 2017  
Contents data from Geophysical Survey, Clinton GFI, Bbby GFI, ECR, Fugro GFI, 2016, 2017



Coordinate system: ETRS 1989 UTM Zone 31N

Vertical reference: LAT

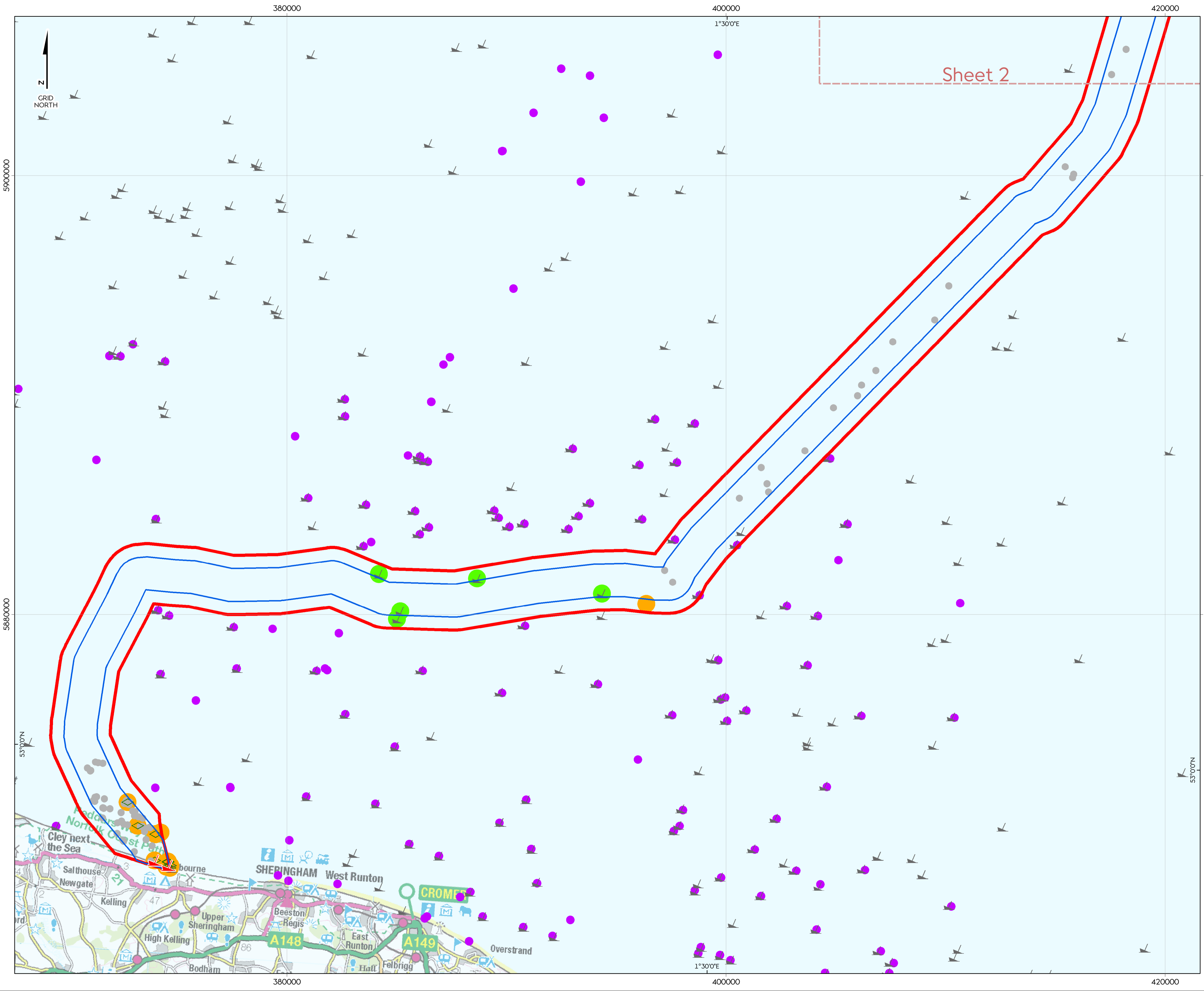
Scale @ A1: 1:80000



REV	REMARK	DATE
00	First Issue	May 2018
01	Second Issue	March 2019
---	---	---
---	---	---
---	---	---

Hornsea Project Three Offshore Wind Farm  
APP Regulations Reference: 52(m)  
Application Document Number: A2.8.1  
Document no: HOW3APP07  
Created by: XAMJ  
Checked by: FELBY  
Approved by: ANGLY





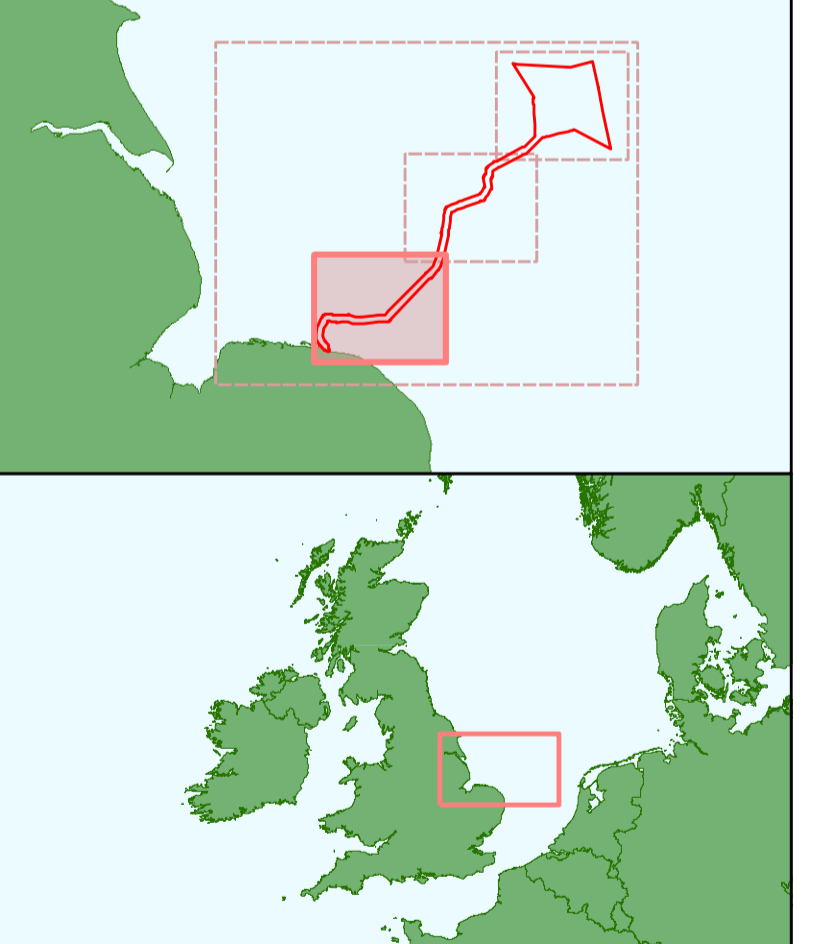
# Hornsea Project Three Offshore Wind Farm Historic Environment Plan Sheet 3

APFP Regulations Reference: 5(2)(m) Application Document Number: A2.8.1

- Hornsea Project Three**
- ▭ Order Limits (offshore)
  - ▭ Limit of Deviation (excluding temporary construction area)
- Wrecks & Obstruction\***
- ▲ Wrecks & Obstruction (UKHO)
  - ▲ Wreck (Geophysical survey)
- Historic England Records\*\***
- NHRE Monument location
- Archaeological Contacts**
- ◇ High
  - ◇ Medium
  - Low
  - Archaeological exclusion zone within the order limits (NOT SHOWN TO SCALE)
  - Temporary Archaeological exclusion zone within the order limits (NOT SHOWN TO SCALE)

Note: \*Wrecks & \*\*NHRE Monument location within inter-tidal area may appear to lie onshore due to the scale of base map as well as the size of symbol used to represent wrecks & NHRE Monument location. Please note that symbols used to represent wrecks & NHRE Monument location are NOT shown to scale.

Source:  
Agreement For Lease © Crown Copyright 2019, all rights reserved.  
© Crown copyright and database right, 2019 Ordnance Survey 1000316173  
© Crown Copyright, 2019. All rights reserved. License No. E0001-400020012  
Archaeological contacts interpretation: EPS, 1952; Marine, 2017  
Contents data from: Geophysical Survey, Clinton GPS, Bbby GPS, Fugro GPS, 2016, 2017



Coordinate system: ETRS 1989 UTM Zone 31N  
Vertical reference: LAT  
Scale @ A1: 1:80000  
0 0.5 1 2 3 4 5 6 Kilometres  
0 1 2 Nautical Miles

REV	REMARK	DATE
00	First Issue	May 2018
01	Second Issue	March 2019
---	---	---
---	---	---

Hornsea Project Three Offshore Wind Farm  
APFP Regulations Reference: 5(2)(m)  
Application Document Number: A2.8.1  
Document no: HOWD/APFP07  
Created by: XAMU  
Checked by: FELBY  
Approved by: ANGLUY

